



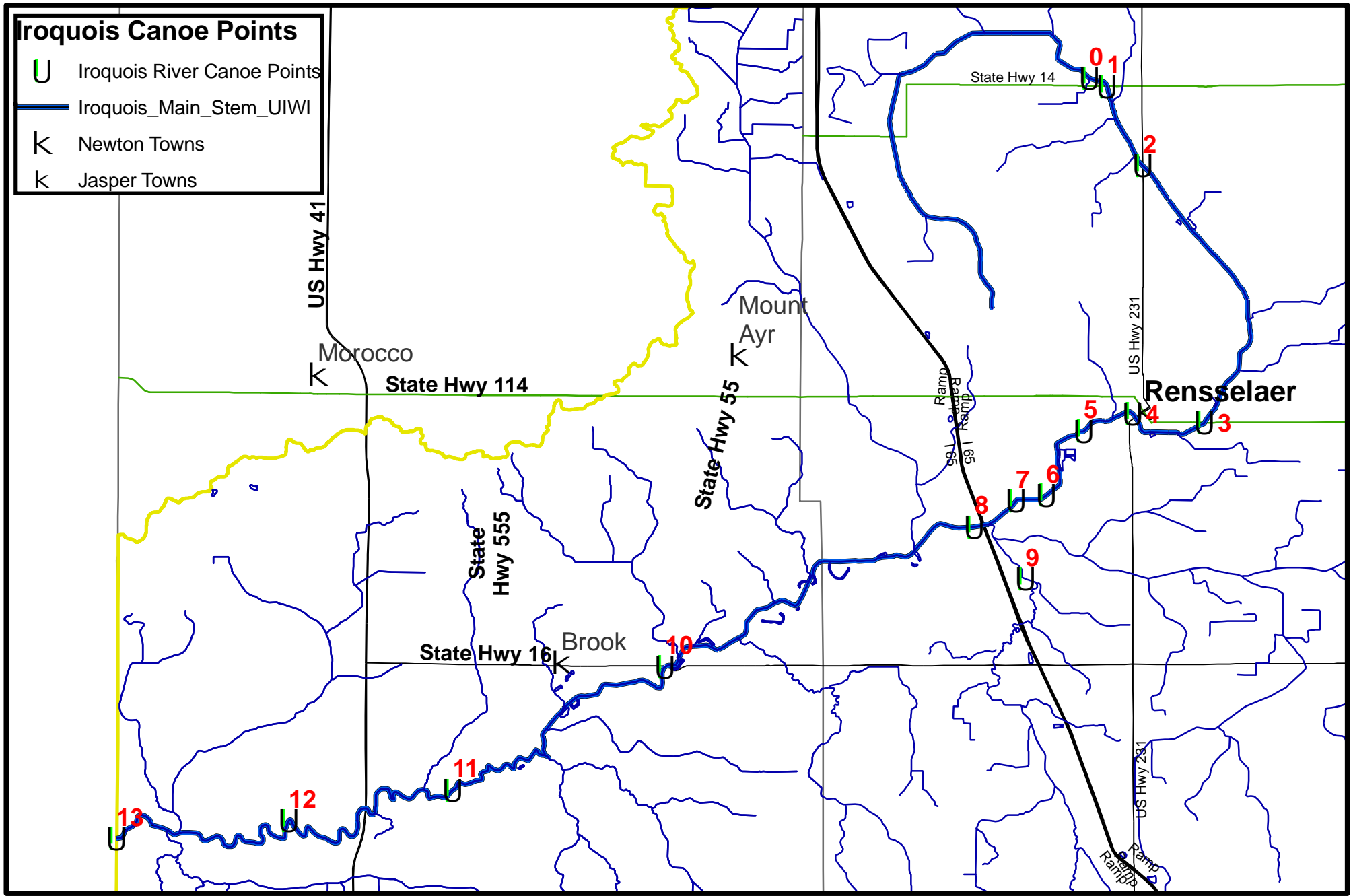


Iroquois Canoe Points

-  Iroquois River Canoe Points
-  Iroquois_Main_Stem_UIWI
-  Newton Towns
-  Jasper Towns



by Dan Perkins Jasper SWCD
219-866-8008 ext 115.

Canoe Chart Supplement



Upper Iroquois River Canoe Distances							
	Individual Stretches			Route Canoe Time			North to State Line
Map Key	Starting Point	Ending Point	Miles	Slow	Unit	Fast	Cumulative Miles
0	Rt. 14	Laird's Landing Landing	7.5	3.1	hour	1.9	7.50
2	Rt. 231	Laird's Landing	5.8	2	hour	1.5	13.30
3	Laird's Landing	Rensselaer Muncipal Parking Lot	1.5	37.5	minute	22.5	14.80
6	Laird's Landing	St. Joe Take Out	4.5	1.9	hour	1.1	19.30
7	Laird's Landing	ER take out 700 S.	4.75	2.0	hour	1.2	19.55
8	Laird's Landing	<i>Kuiper</i>	6.1	2.5	hour	1.5	20.90
9	Laird's Landing	<i>Carpenter Take Out</i>	7.29	3.0	hour	1.8	22.09
10	Laird's Landing	St Road 16	15.1	6.3	hour	3.8	29.90
11	Laird's Landing	50 E Newton	21	8.8	hour	5.3	35.80
12	Laird's Landing	Newton Fairgrounds	32	13.3	hour	8.0	46.80
13	Laird's Landing	State Line	36.7	15.3	hour	9.2	51.50
	Rt. 14 to	State Line	51.50	21.5	hour	12.9	
	Rt. 14 to	<i>Carpenter Take Out</i>	22.09	9.2	hour	5.5	
		15 min per mile = Med/fast paddle					
		25 min per mile = slow paddle					

Laird's Landing and Newton Fairgrounds are only designated public access points

Gray and italics highlighted points are private access point take out, land owner approval only

State Line is not a take out point, just a mile marker



219-866-8008 ext 115. www.iroquoiswatershed.org